























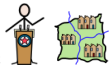







Vocabulary Term	Definition	Example
map 	a representation (picture) that shows <u>land</u> , <u>water</u> , <u>cities</u> , <u>countries</u> , and other <u>geographical features</u>	Ahmed looked at the map of Somalia to find the city where his father was born. 
globe 	a <u>spherical map</u> of the earth (world)	The continent of Africa was easy to find on the globe. 
latitude 	<u>invisible lines</u> that run parallel <u>east-west</u> across the earth measuring distance from <u>equator</u>	The latitude of Milwaukee, Wisconsin is 43° N. 
longitude 	<u>invisible lines</u> that run <u>north-south</u> across the globe measuring distance from the <u>prime meridian</u>	The longitude of Milwaukee, Wisconsin is 87.9° W. 
border 	a <u>line that separates two areas</u> , often <u>between countries</u>	Soldiers guard the border between Myanmar and Thailand. 
city 	an <u>area</u> where <u>many people live</u>	Many Rohingya people live in the city of Kuala Lumpur. 
country 	a <u>nation</u> with its <u>own government</u>	Tanzania and Rwanda are both countries in Africa. 
continent 	one of the world's <u>seven large expanses of land</u>	Asia, Africa, North America, South America, Europe, Australia, and Antarctica are the seven continents. 
region 	an <u>area of land</u> (part of a country) with specific characteristics	The southeast region of Asia is tropical. 
territory 	an area of <u>land ruled by a country</u>	Guam is a territory of the United States 
population 	the amount (<u>number</u>) of <u>people in a place</u>	The population of Pakistan is over 200 million people. 
ruler 	the <u>leader</u> of a government or nation	The British Empire was the ruler of Burma for more than one hundred years. 

colonize 	to send a <u>group of settlers</u> (people) to <u>take control of a place</u>	Europeans colonized many parts of Africa. 
identity 	the fact of <u>being who one is</u> ; the <u>personality</u> of an individual	His cultural identity is Karen, as his family is from Karen State. 
timeline 	an image that shows <u>chronological order</u> of <u>events over time</u>	The timeline showed the students' birthdays, from oldest to youngest. 

CCSS.ELA-LITERACY.L.8.4: Determine or clarify the meaning of unknown and multiple-meaning words or phrases based on *grade 8 reading and content*, choosing flexibly from a range of strategies.

CCSS.ELA-LITERACY.L.8.4.C: Consult general and specialized reference materials (e.g., dictionaries, glossaries, thesauruses), both print and digital, to find the pronunciation of a word or determine or clarify its precise meaning or its part of speech.

SS K-8.1: Use geographic tools and ways of thinking to analyze the world.

ArcGIS StoryMaps Link: <https://arcg.is/LnS4T>