

APPENDIX B

Areas of Impact from
Rounds I and II



Figure B.1. Key to the Maps

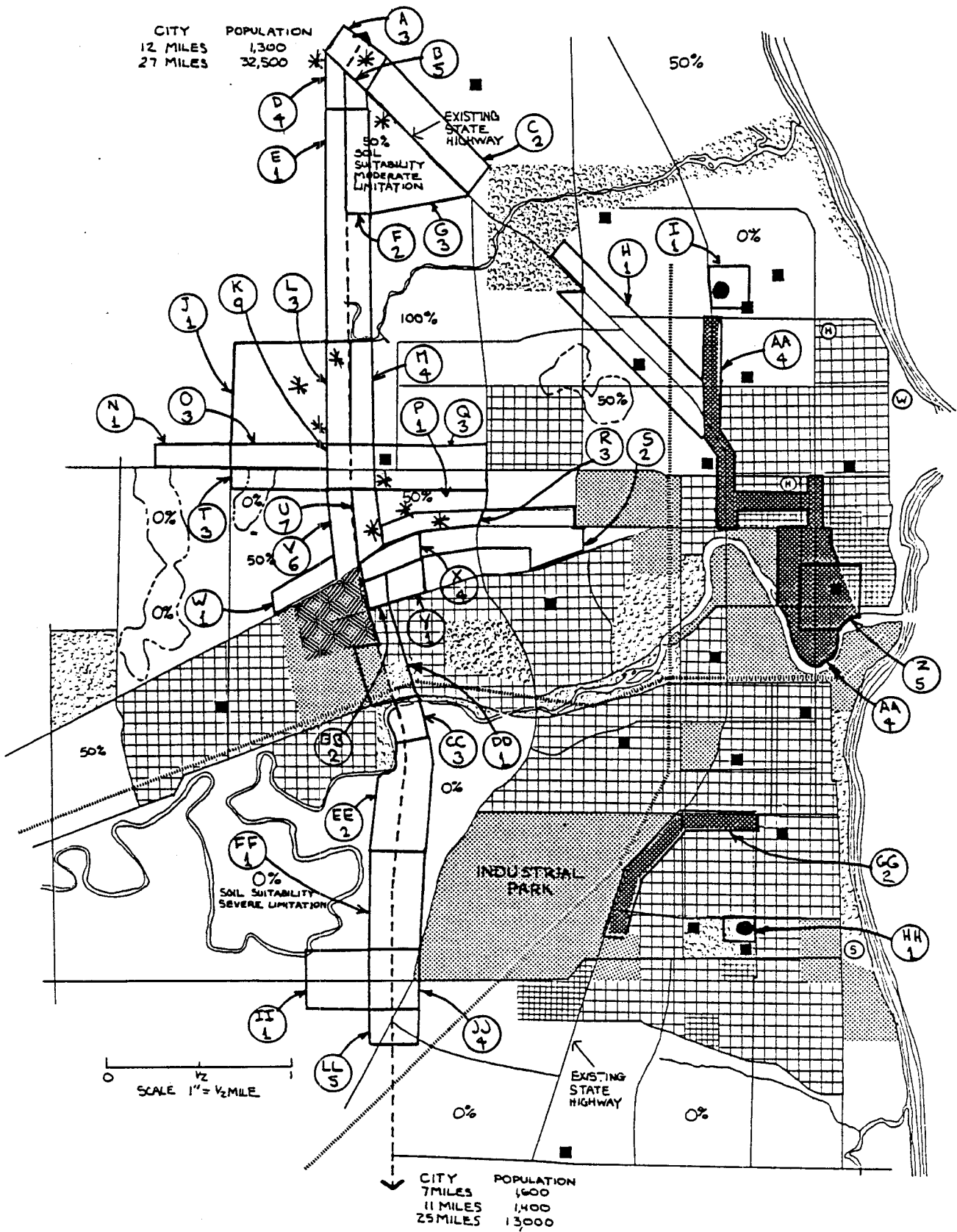


Figure B.2. Areas of Retail Impact in Sheboygan

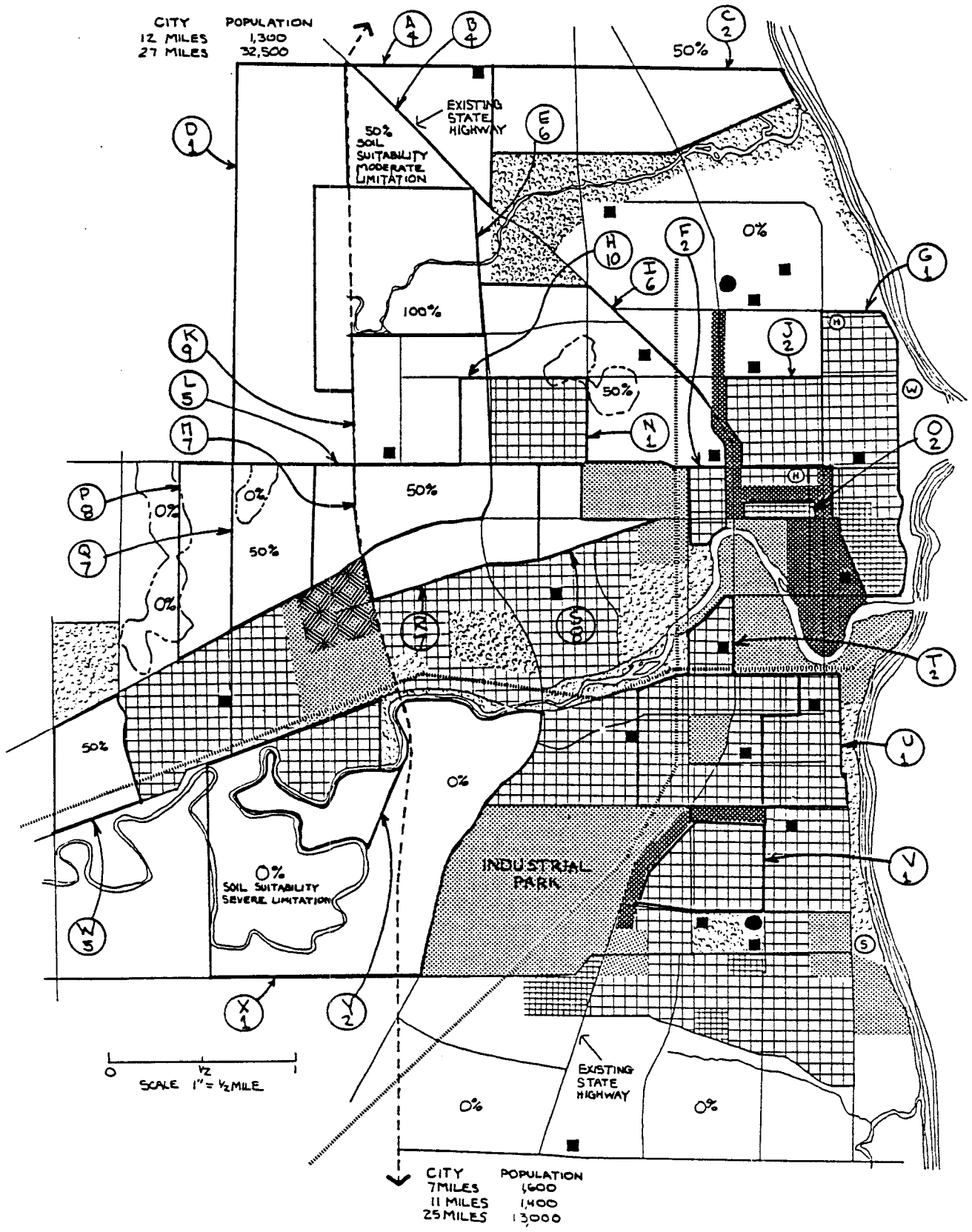


Figure B.3. Areas of Residential Impact in Sheboygan

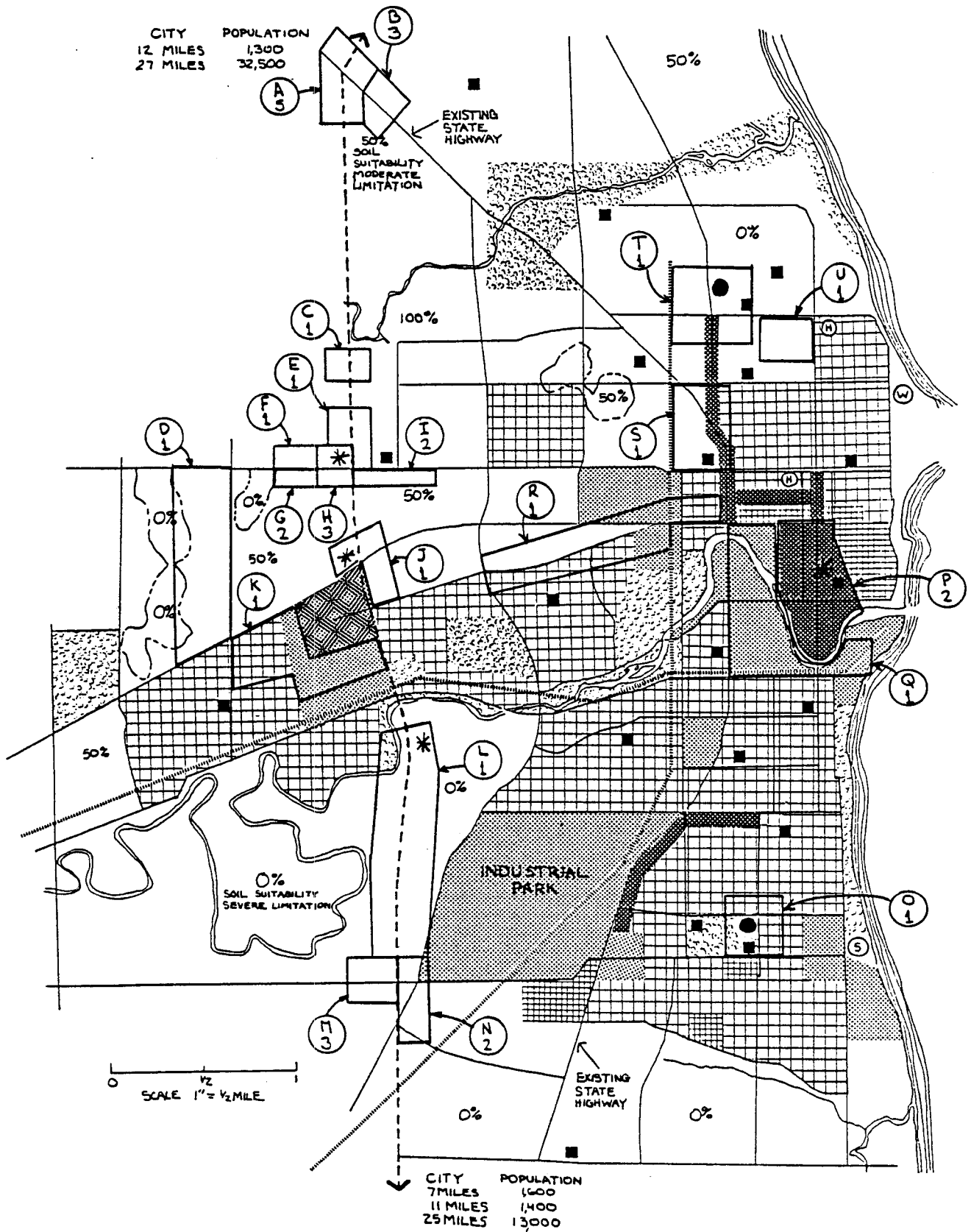


Figure B.4. Areas of Service Impact in Sheboygan

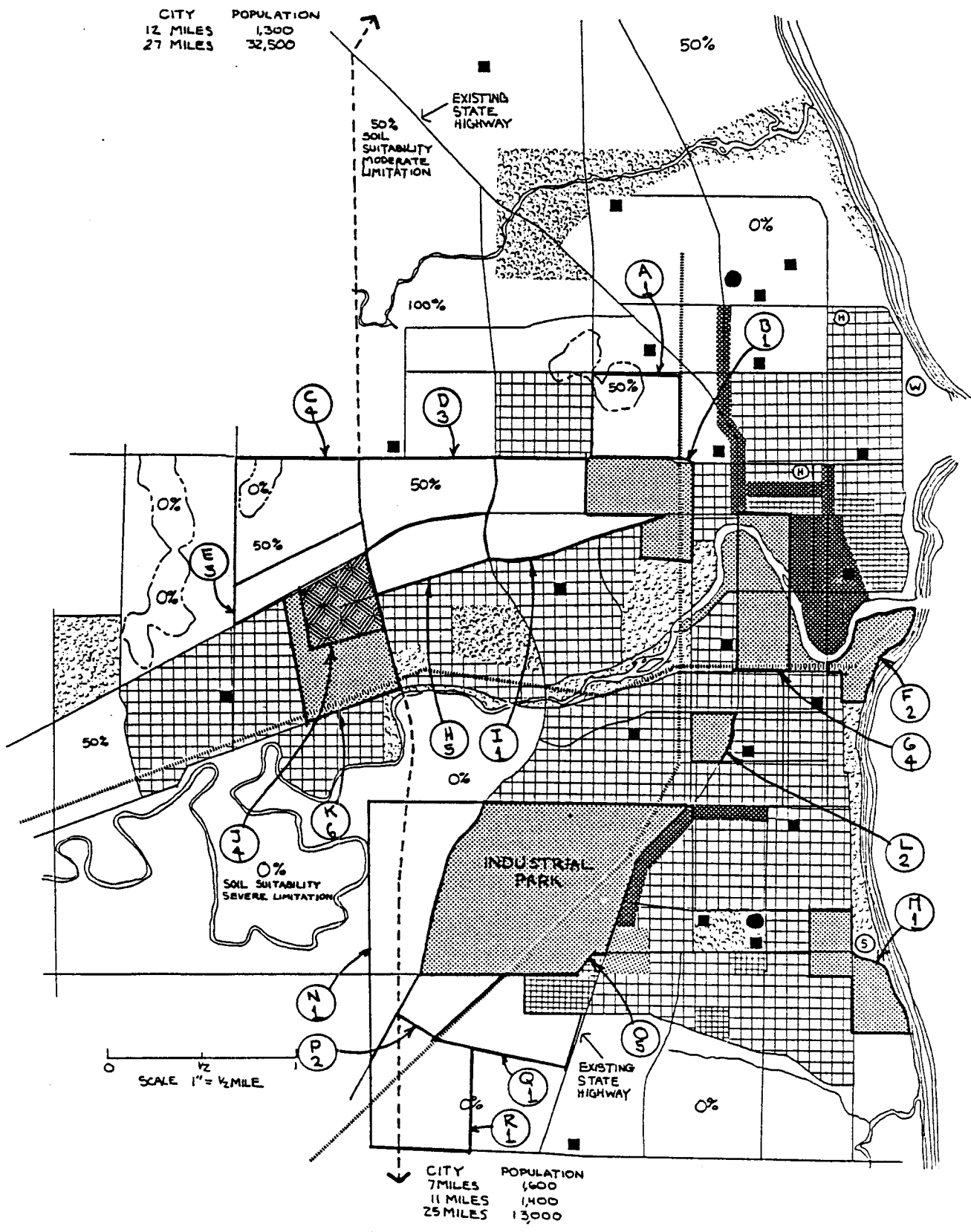


Figure B.5. Areas of Industrial Impact in Sheboygan

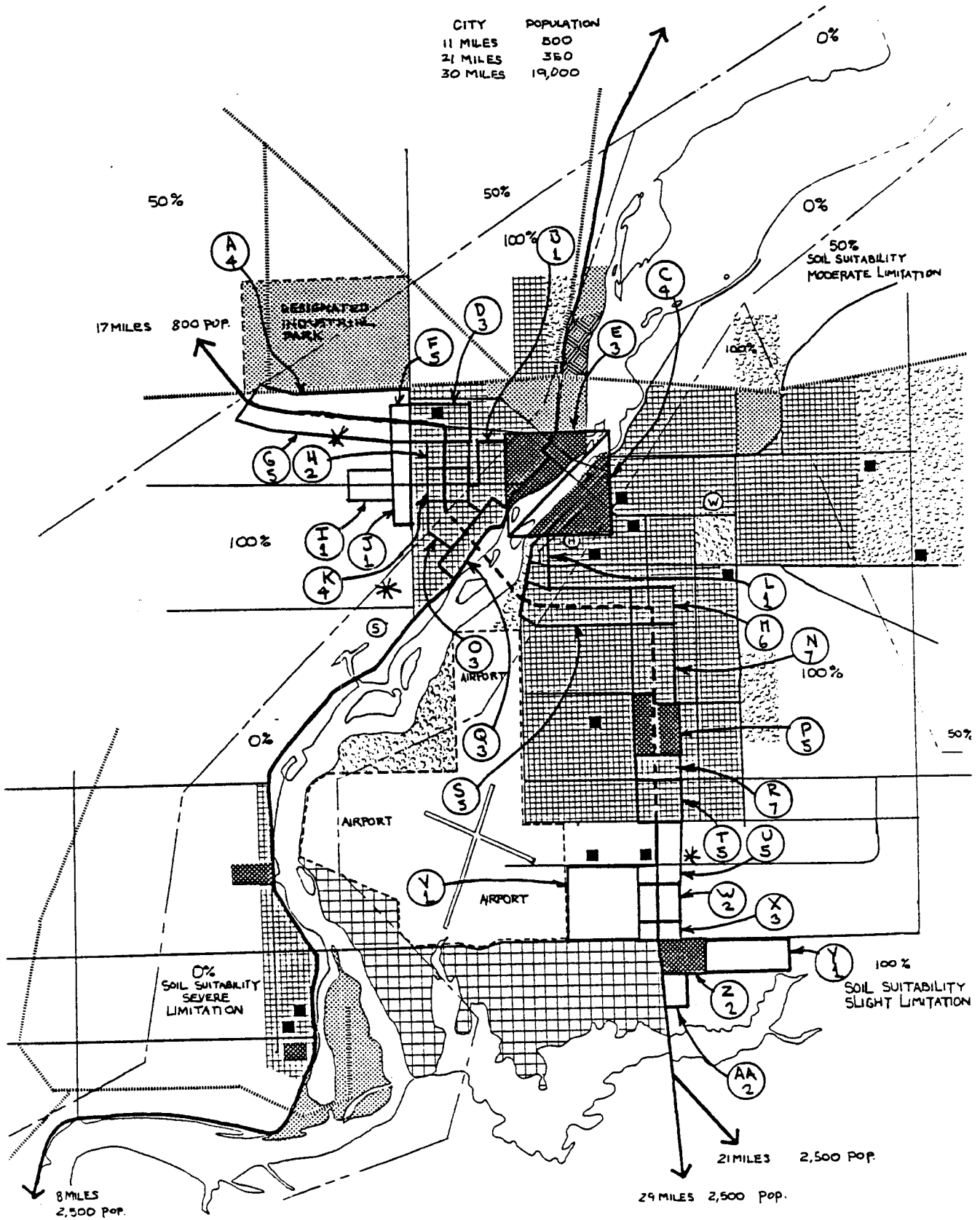


Figure B.6. Areas of Retail Impact in Wisconsin Rapids

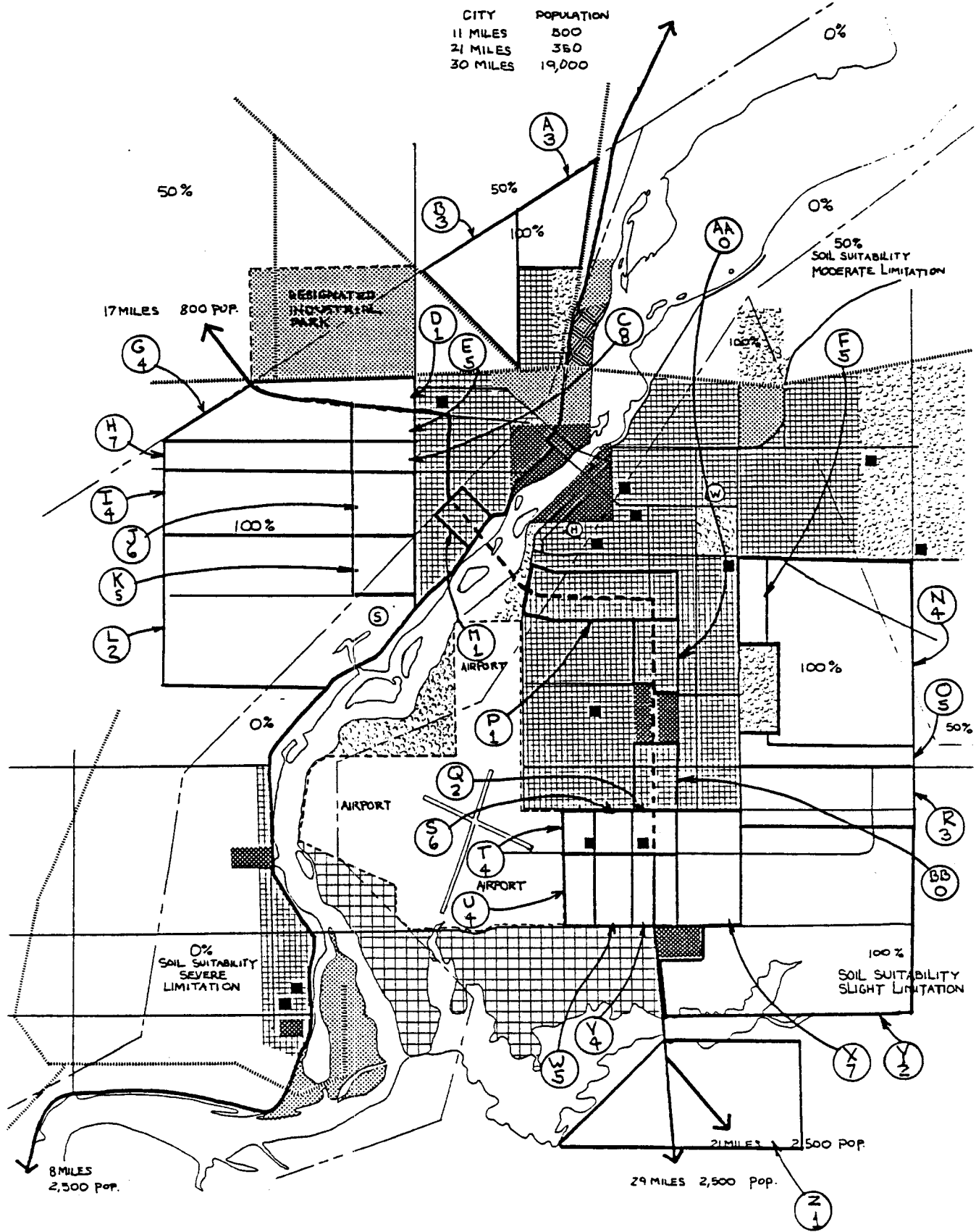


Figure B.7. Areas of Residential Impact in Wisconsin Rapids

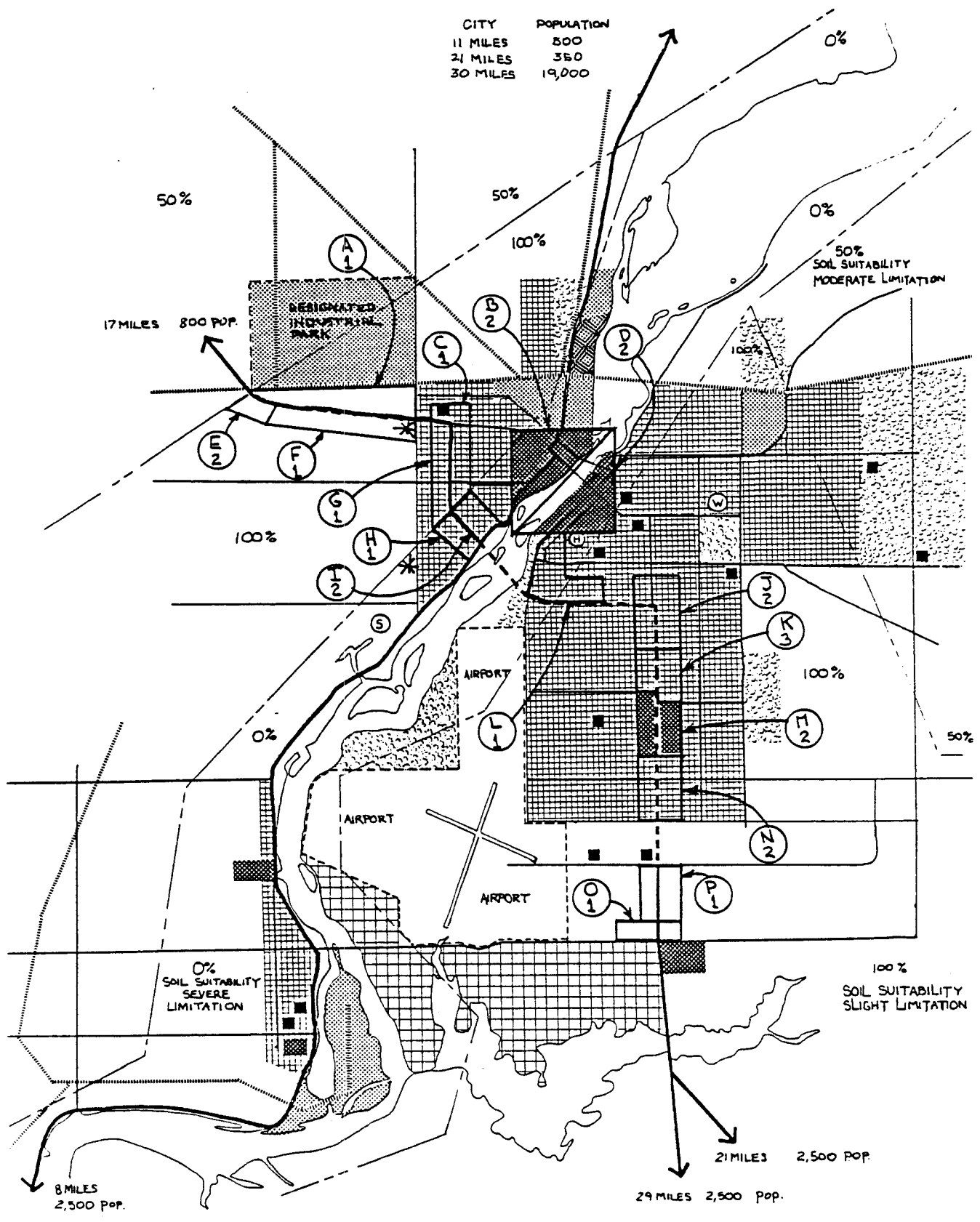


Figure B.8. Areas of Service Impact in Wisconsin Rapids

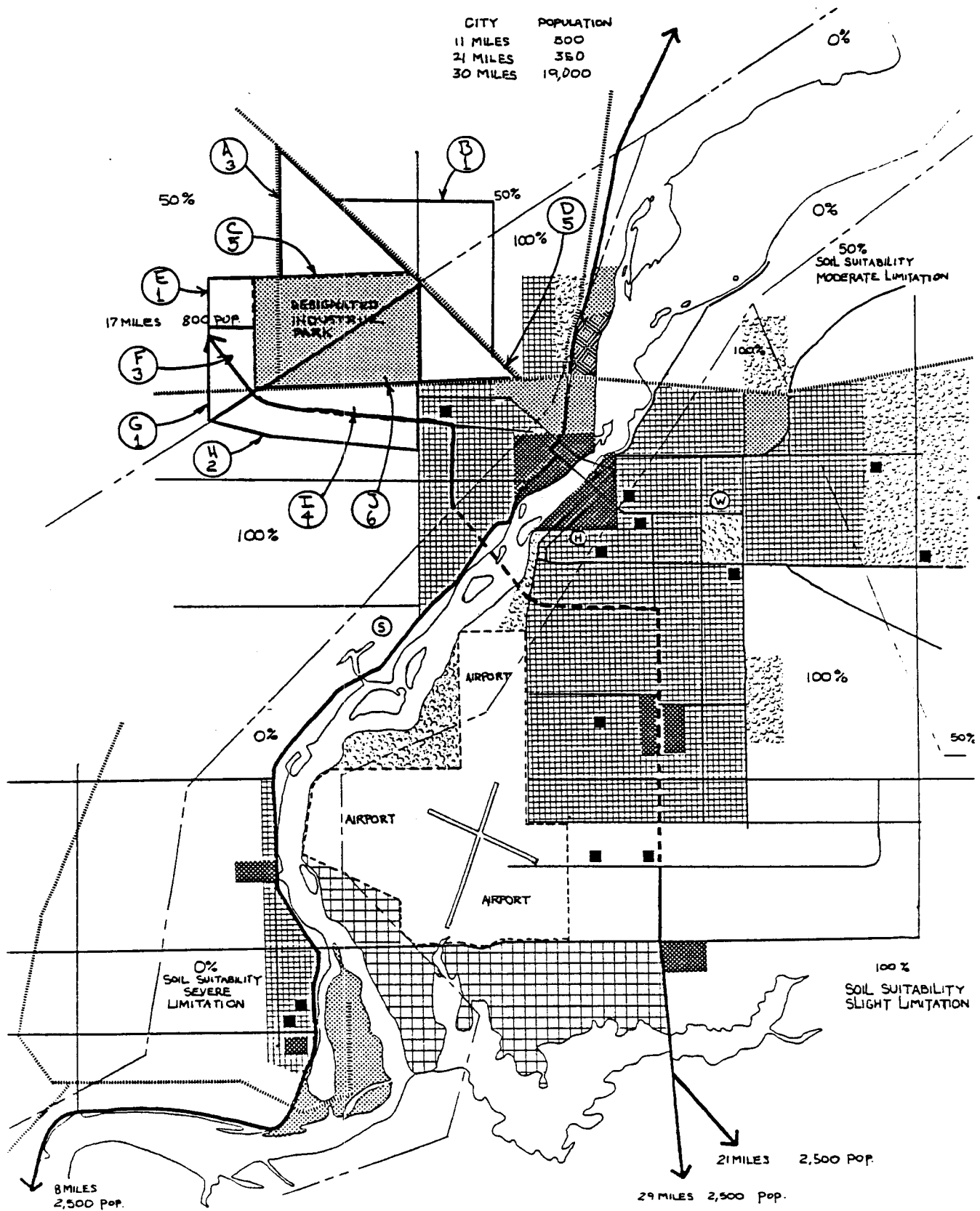


Figure B.9. Areas of Industrial Impact in Wisconsin Rapids

Table B.1

SUMMARY OF ROUND II RESPONSES TO MAP PORTION OF QUESTIONNAIRE

	Positive Areas		Negative Areas	
	3 to 7 Panelists	More than 7 Panelists	3 to 7 Panelists	More than 7 Panelists
<u>Sheboygan</u>				
Retail Impacts	C, E, F, K, R, S, W, X, J, J, L, L	A, B, D, U, V	GG	Z, AA
Service Impacts	F, J, N	A, B, M	P	---
Residential Impacts	A, B, E, L, P, R, S	H, K, M, Q	---	---
Industrial Impacts	C, D, E, J	K, O	G, L, M	---
<u>Wisconsin Rapids</u>				
Retail Impacts	A, G, K, O, P, S, R, T, U, W, X, Z	M, N	---	C, E
Service Impacts	F, J, K, M, N, O, P	---	B, D	---
Residential Impacts	F, G, I, N, O, Q, R, T, U, V	C, E, H, J, K, W, X	AA, BB	M, P
Industrial Impacts	A, C, D, E, G, H, J	F, I	---	---